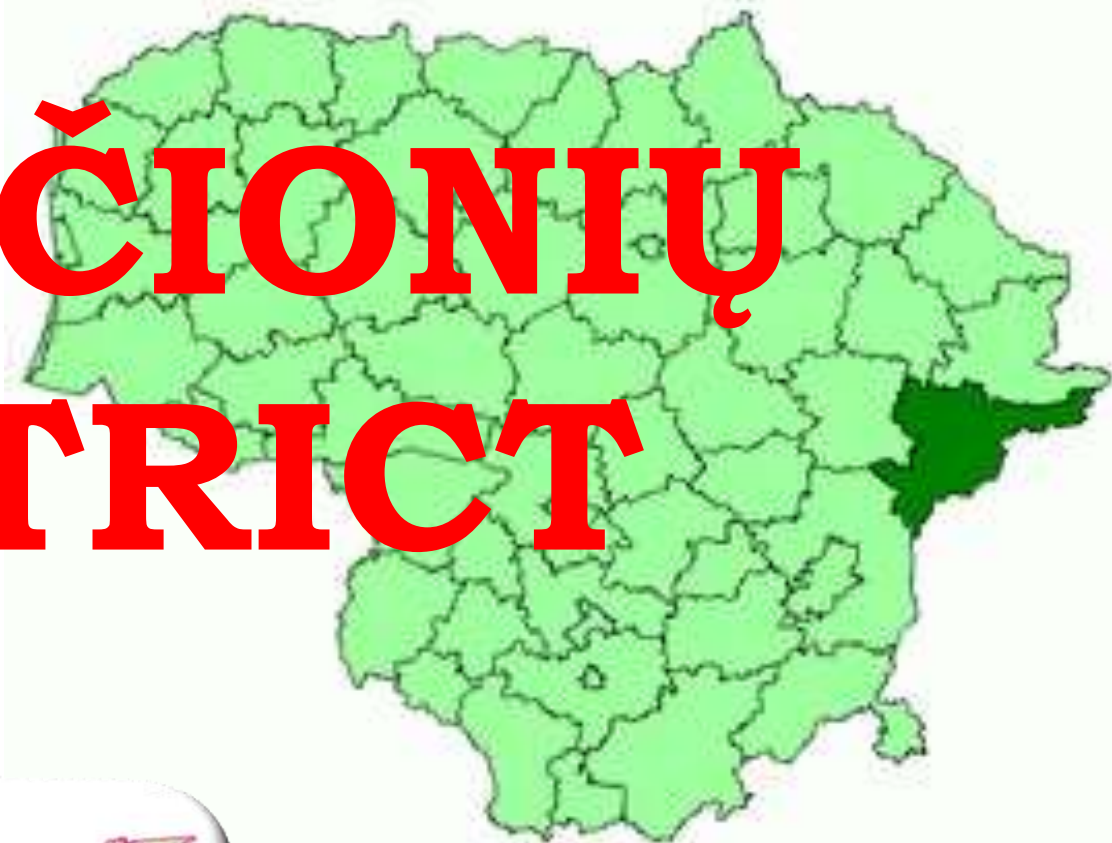


# ŠVENČIONIŲ DISTRICT



**Švenčionys district stretches  
north-eastern border of  
Lithuania and Belarus. The  
district area is 1692 km<sup>2</sup>:**

**Main towns:**

- **Švenčionys,**
- **Švenčionėliai,**
- **Pabradė.**



**Švenčionys isn't famous for developed industry. It is famous for unique natural beauty: blue lakes, green forests, sky-blue Žeimena, barrows, mounds**






# river “Žeimena”



2007/06/04





**This is the land  
of green forests,  
hills with a  
blue-eyed lakes  
in the middle.  
It seems that in  
this land the sky  
touches the  
earth.**





# feasts



ENO  
GĒJŪ  
ENTĒ  
2011





going- “let's go for Lithuania”

took part in 2011 before European  
Basketball Cup







# Švenčionėliai



# About a town

- Svencionėliai started when a railway St. Petersburg – Warsaw was built across the town

The town's width is - 5,8 kv. km

- Now about 6000 thousands people live in Švenčionėliai



- There are 4 schools in the town:  
Progymnasium, which consists of primary and middle schools; Gymnasium, Russian school and Art school
- In the art school there is Youth Centre where different activities take place
- Cultural center with a library and gym
- Hospital

# Švenčionėliai





- **Our town is surrounded by forests**
- **Zeimena flows through Svencionėliai**
- **there are a lot of streams near Svenčionėliai**









2007/06/04

# Švenčionėliai St.Edvard's church



was redecorated in 1959m.






# Švenčionėliai St.Edvard's church





# Švenčionėliai St.Edvard's church



# Švenčionėliai railway station



1916m



# Švenčionėliai railway station



# Švenčionėliai railwaystation nowadays





# Švenčionėliai art school



# Children at Švenčionėliai art school





And also we 😊

